

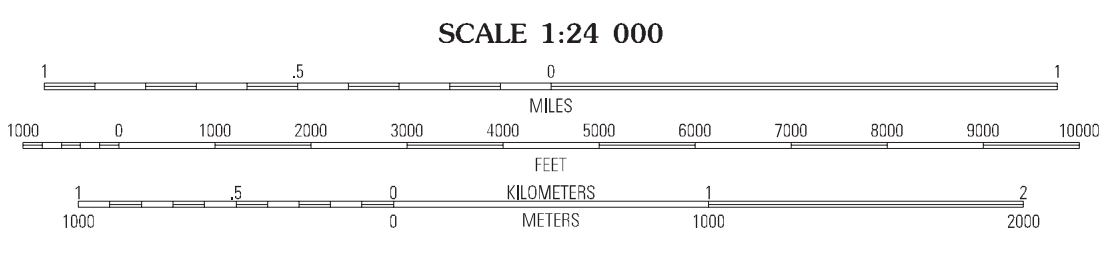

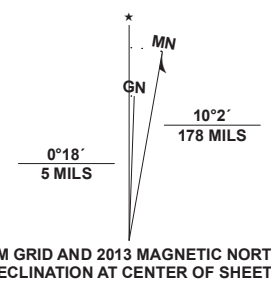
Produced by the USDA Forest Service.
North American Datum of 1983 (NAD 83).
Projection and 1,000-meter ties: Universal Transverse Mercator, zone 12.

Full Revision of Forest Service lands 2010
Updates to Transportation 2010
Updates to Boundaries 2010

Non-National Forest System lands within the National Forest as of 2010.
Inholdings may exist in other National or State reservations.

This is not a legal document. Public lands are subject to change and leasing, and may have access restrictions. Not all roads and trails on this map are open to motor vehicle use. Check with appropriate officials and obtain appropriate regulatory maps and information. Obtain permission before entering private lands.

This map product uses the most current data available in the USDA Forest Service cartographic database. Modifications, updates, and corrections may be made at any time. Print quality is determined by the output device used when producing a hardcopy product.



Quadrangle	Soza Canyon	Soza Mesa
Buchanan Canyon	Soza Canyon	Soza Mesa
Parley Hill	Soza Canyon	Soza Mesa
Miner Mountain	Happy Valley	Wilhorse Mountain

HIGHWAYS AND ROADS			
Interstate.....	5	Highway, Unspecified.....	1
U.S.	101	Road, Paved.....	2
State.....	78	Road, Gravel.....	3
County.....	6	Road, Dirt.....	4
National Forest, suitable for passenger cars.....	103	Unimproved, 4 wheel drive.....	5
National Forest, suitable for high clearance vehicles.....	60	Trail.....	6
National Forest Trail.....	384	Gate Barrier.....	7

Check with local Forest Service unit for current travel conditions and restrictions